

FILED	Apr 27, 2022
AT	11:59:56 AM
BOOK	01438
START PAGE	0523
END PAGE	0531
INSTRUMENT #	03870
EXCISE TAX	\$0.00
ELB	

Prepared By and Return To:
L. Holden Reaves, Esq.
Reaves Law, PLLC
PO Box 53187
Fayetteville, NC 28305

**SIXTH AMENDMENT TO THE
DECLARATION OF COVENANTS, CONDITIONS AND RESTRICTIONS
FOR THE MIDLANDS AT BEDFORD, THE HIGHLANDS AT BEDFORD,
AND THE EASTLANDS AT BEDFORD**

(Part of the Bedford Community)

**THIS SIXTH AMENDMENT TO THE DECLARATION OF
COVENANTS, CONDITIONS AND RESTRICTIONS** (this "Amendment") is made
and entered into, as of the date set forth in the below notary acknowledgment, by **H&M
Bedford LLC**, a Delaware limited liability company (the "Declarant").

W I T N E S S E T H:

WHEREAS, Transferor is the named "Declarant" (by transfer of Declarant rights) in that certain Declaration of Covenants, Conditions and Restrictions for The Midlands at Bedford and The Highlands at Bedford recorded in Book 1116, Page 570, as amended by Assignment and Transfer of Declarant Rights recorded in Book 1179, Page 426, as amended by First Amendment in Book 1182, Page 988, as amended by Second Amendment in Book 1215, Page 909, as amended by Third Amendment in Book 1252, Page 844, as amended by Fourth Amendment in Book 1279, Page 540, as amended by Fifth Amendment in Book 1320, Page 590, Hoke County, NC Registry (together, the "Declaration");

WHEREAS, pursuant to Article III, Section 2 of the Declaration, the Declarant reserved the unilateral right to annex additional land into Bedford residential covenant scheme (said scheme having been created by the Declaration), and to subject such

additional land to the terms of the Declaration; and

WHEREAS, the Declarant hereby desires to exercise such annexation right, as set forth herein.

NOW, THEREFORE, pursuant to its rights as set forth in Article III, Section 2 of the Declaration (as well as pursuant to rights as may be found elsewhere in the Declaration), the Declarant hereby declares and amends the Declaration, as follows:

1. The above recitals are incorporated herein by reference;
2. The land described in Exhibit A attached hereto and incorporated herein by reference is hereby annexed into the Bedford residential covenant scheme, and is hereby made subject to the terms of the Declaration (the "Annexed Land". (A map of the Annexed Land is attached hereto as Exhibit B).
3. Except as modified hereinabove, the Declaration shall remain in full force and effect; and the terms and conditions of the Declaration are hereby ratified and reaffirmed in their entirety. All capitalized terms used herein, which are not expressly defined herein, shall have the meanings attributed to the in the Declaration.


**[The Remainder of This Page Intentionally Left Blank;
Signature Page Attached Hereto]**

IN WITNESS WHEREOF, the undersigned Declarant has executed this Amendment as of the date set forth in the below notary acknowledgment

DECLARANT:

H&M Bedford LLC

By: Ralph Huff Holdings, LLC, Member/Manager

By: 
D. Ralph Huff III, Manager

STATE OF NORTH CAROLINA

COUNTY OF CUMBERLAND

I certify that the following person personally appeared before me this day, each acknowledging to me that he signed the foregoing document for the purpose stated therein and in the capacity indicated; D. Ralph Huff III, as Manager of Ralph Huff Holdings, LLC, a North Carolina limited liability company, said company acting in its capacity as Member/ Manager of H&M Bedford LLC, a Delaware limited liability company.

Date: April 25, 2022

Official Signature of Notary: 

Notary's Printed Name: Amy Jarman

My commission expires: 7/4/23

[Affix Notary Seal or Stamp]




EXHIBIT A

March 4, 2022

Legal Description
54.614 Acres
H&M Bedford, LLC

BEGINNING at an existing concrete monument located in the western right of way margin of McDougald Drive; said existing concrete monument being the northern most corner of the Pelican Property Holdings, LLC and Great Oaks Property Holdings, LLC property as shown in Deed Book 982 Page 496 and Deed Book 372 Page 162; Said existing concrete monument being the southeast corner of Lot 234 as shown on plat entitled, "McDougald Downs, Section Five" as recorded in Plat Cabinet 337 Map 5 of the Hoke County, North Carolina Registry;

AND RUNNING THENCE with the western right of way margin of McDougald Drive;
S 04°50'59" W a distance of 112.95' to an existing concrete monument located at the southern end of McDougald Drive;

Thence S 86°11'30" E a distance of 281.39' to an existing re-bar located at the southeast corner of Lot 233 as shown on plat entitled, "McDougald Downs, Section Five" as recorded in Plat Cabinet 337 Map 5;

Thence with the western line of Lots 203 to 208 as shown on plat entitled, "McDougald Downs, Section Nine, Part Five" as recorded in Plat Cabinet 2-39 Map 08 and Lots 186 to 191 as shown on plat entitled, "Colonial Charters, Section Five" as recorded in Plat Cabinet 2-54 Map 02, S 01°17'34" W a distance of 976.15' to a existing re-bar located in the western line of Lot 191;

Thence with the western line of Lots 191 to 197 as shown on plat entitled, "Colonial Charters, Section Five" as recorded in Plat Cabinet 2-54 Map 02,
S 04°22'26" W a distance of 612.17' to a set concrete monument located in the western line of Lot 197; Said set concrete monument being located a tie line of N 04°22'26" E a distance of 142.78' from an existing concrete monument;

Thence leaving said "Colonial Charters, Section Five" and with the eastern wetland margin of Puppy Creek as follows; S 49°21'18" W a distance of 76.51' to a point;

Thence S 32°49'51" W a distance of 29.45' to a point;

Thence S 42°51'07" W a distance of 17.70' to a point;

Thence S 29°03'59" W a distance of 35.80' to a point;

Thence S 81°08'52" W a distance of 71.72' to a point;

Thence S 76°45'51" W a distance of 39.08' to a point;

Thence N 81°33'33" W a distance of 46.67' to a point;

Thence N 68°03'54" W a distance of 49.94' to a point;

Thence N 68°18'38" W a distance of 30.50' to a point;

Thence N 69°37'47" W a distance of 33.91' to a point;
 Thence S 54°14'09" W a distance of 59.56' to a point;
 Thence S 56°58'00" W a distance of 42.43' to a point;
 Thence S 62°18'06" W a distance of 36.86' to a point;
 Thence S 45°15'59" W a distance of 74.09' to a point;
 Thence S 12°31'15" W a distance of 58.33' to a point;
 Thence S 01°30'43" W a distance of 57.23' to a point;
 Thence S 22°14'10" W a distance of 72.61' to a point;
 Thence N 88°44'23" W a distance of 62.65' to a point;
 Thence S 74°03'17" W a distance of 28.14' to a point;
 Thence S 13°58'28" W a distance of 61.52' to a point;
 Thence S 01°04'12" E a distance of 44.98' to a point;
 Thence S 74°29'20" W a distance of 50.44' to a point;
 Thence N 68°47'49" W a distance of 69.58' to a point;
 Thence N 42°43'02" W a distance of 111.70' to a point;
 Thence N 64°34'02" W a distance of 110.15' to a point;
 Thence S 81°02'35" W a distance of 58.31' to a point;
 Thence N 68°49'07" W a distance of 75.56' to a point;
 Thence S 57°02'51" W a distance of 93.05' to a point;
 Thence N 77°19'47" W a distance of 54.61' to a point;
 Thence N 07°12'43" W a distance of 48.08' to a point;
 Thence N 02°53'54" E a distance of 50.67' to a point;
 Thence N 46°46'28" E a distance of 55.94' to a point;
 Thence N 36°51'11" E a distance of 33.22' to a point;
 Thence N 32°17'17" E a distance of 56.38' to a point;
 Thence N 10°14'02" E a distance of 59.69' to a point;
 Thence N 46°42'28" W a distance of 27.21' to a point;
 Thence N 10°13'45" W a distance of 92.46' to a point;
 Thence N 07°39'45" W a distance of 48.88' to a point;
 Thence N 04°37'08" W a distance of 45.39' to a point;
 Thence N 76°40'07" W a distance of 198.34' to a point;
 Thence N 12°35'38" W a distance of 87.88' to a point;
 Thence N 19°41'03" W a distance of 159.71' to a point;
 Thence N 53°00'17" W a distance of 55.59' to a point;
 Thence N 61°51'58" W a distance of 32.10' to a point;
 Thence N 35°01'26" W a distance of 36.71' to a point;
 Thence N 32°03'25" E a distance of 44.63' to a point;
 Thence N 70°10'13" E a distance of 72.19' to a point;
 Thence N 83°32'48" E a distance of 33.64' to a point;
 Thence N 77°46'41" E a distance of 80.19' to a point;
 Thence N 34°06'19" E a distance of 102.85' to a point;
 Thence N 37°13'23" E a distance of 51.71' to a point;
 Thence N 34°17'30" E a distance of 88.93' to a point;
 Thence N 66°12'35" E a distance of 18.45' to a point;
 Thence N 37°36'41" E a distance of 27.56' to a point;
 Thence N 23°54'14" E a distance of 28.61' to a point;

Thence N 51°09'38" W a distance of 17.89'to a point;
 Thence N 17°55'37" E a distance of 20.97'to a point;
 Thence N 36°08'44" W a distance of 29.18'to a point;
 Thence N 10°07'47" E a distance of 23.72'to a point;
 Thence N 70°43'56" W a distance of 18.02'to a point;
 Thence N 06°43'06" W a distance of 15.86'to a point;
 Thence N 75°26'58" W a distance of 14.37'to a point;
 Thence N 40°25'52" W a distance of 41.60'to a point;
 Thence N 20°00'18" W a distance of 36.66'to a point;
 Thence N 25°54'40" W a distance of 51.49'to a point;
 Thence N 32°38'38" W a distance of 35.46'to a point;
 Thence N 08°44'18" W a distance of 42.45'to a point;
 Thence N 12°36'44" W a distance of 31.77'to a point;
 Thence N 29°01'57" E a distance of 37.23'to a point;
 Thence N 12°40'04" W a distance of 40.56'to a point;
 Thence N 33°08'13" E a distance of 30.28'to a point;
 Thence N 23°21'06" E a distance of 29.88'to a point;
 Thence N 14°55'45" E a distance of 36.63'to a point;
 Thence N 36°02'51" E a distance of 68.61'to a point;
 Thence N 49°14'54" E a distance of 66.19'to a point;
 Thence N 57°50'06" E a distance of 42.13'to a point;
 Thence S 78°13'28" E a distance of 34.47'to a point;
 Thence S 85°15'35" E a distance of 34.21'to a point;
 Thence S 82°01'06" E a distance of 31.21'to a point;
 Thence N 82°40'19" E a distance of 30.91'to a point;
 Thence N 78°55'40" E a distance of 34.44'to a point;
 Thence N 36°23'59" E a distance of 32.07'to a point;
 Thence N 16°11'33" E a distance of 41.55'to a point;
 Thence S 79°42'41" E a distance of 14.83'to a point;
 Thence N 49°17'48" E a distance of 20.08'to a point;
 Thence N 82°01'55" E a distance of 53.59'to a point;
 Thence N 38°40'14" E a distance of 34.51'to a point;
 Thence N 75°58'16" E a distance of 26.28'to a point;
 Thence N 59°03'35" E a distance of 35.79'to a point;
 Thence S 86°54'19" E a distance of 26.71'to a point;
 Thence N 66°43'47" E a distance of 25.86'to a point;
 Thence S 63°15'00" E a distance of 42.40'to a point;
 Thence S 67°32'58" E a distance of 26.52'to a point;
 Thence S 54°28'52" E a distance of 19.61'to a point;
 Thence S 71°37'17" E a distance of 49.17'to a point;
 Thence S 54°19'54" E a distance of 42.09'to a point;
 Thence S 77°42'05" E a distance of 41.14'to a point;
 Thence S 82°37'44" E a distance of 23.03'to a point;
 Thence S 80°57'35" E a distance of 29.50'to a point;

Thence S 14°49'01" E a distance of 13.81' to a point;
Thence N 70°54'45" E a distance of 16.38' to a point;
Thence N 00°28'00" E a distance of 38.68' to a point;
Thence N 77°55'35" W a distance of 49.55' to a point;
Thence N 53°02'04" W a distance of 74.30' to a point;
Thence N 11°19'52" W a distance of 38.96' to a point;
Thence N 09°43'37" W a distance of 31.45' to a point;
Thence N 51°32'04" W a distance of 60.36' to a point;
Thence N 36°18'13" W a distance of 44.29' to a point;
Thence N 10°01'24" E a distance of 22.34' to a point;

Thence N 26°50'35" W a distance of 5.25' to an existing re-bar located in the northern line of the Pelican Property Holdings, LLC and Great Oaks Property Holdings, LLC property as shown in Deed Book 982 Page 496 and Deed Book 372 Page 162;

Said existing re-bar being the southwest corner Lot 236 as shown on plat entitled, "McDougald Downs, Section Five" as recorded in Plat Cabinet 337 Map 5;

Thence the southern line of Lots 236 to 234, N 85°12'55" E a distance of 438.91 to

The PLACE AND POINT OF BEGINNING.

Containing 54.614 acres, more or less as shown in Deed Book 982 Page 496 and Deed Book 372 Page 162 of the Hoke County, North Carolina Registry






Prepared by Moorman, Kizer & Reitzel, Inc., Fayetteville, North Carolina.

EXHIBIT B

[Attach Map of Annexed Land]

Curve Table				
Curve #	Length	Radius	Offset Distance	Offset Length
1	100.00	1000.00	50.00	100.00
2	100.00	1000.00	50.00	100.00
3	100.00	1000.00	50.00	100.00
4	100.00	1000.00	50.00	100.00
5	100.00	1000.00	50.00	100.00
6	100.00	1000.00	50.00	100.00
7	100.00	1000.00	50.00	100.00
8	100.00	1000.00	50.00	100.00
9	100.00	1000.00	50.00	100.00
10	100.00	1000.00	50.00	100.00
11	100.00	1000.00	50.00	100.00
12	100.00	1000.00	50.00	100.00
13	100.00	1000.00	50.00	100.00
14	100.00	1000.00	50.00	100.00
15	100.00	1000.00	50.00	100.00
16	100.00	1000.00	50.00	100.00
17	100.00	1000.00	50.00	100.00
18	100.00	1000.00	50.00	100.00
19	100.00	1000.00	50.00	100.00
20	100.00	1000.00	50.00	100.00
21	100.00	1000.00	50.00	100.00
22	100.00	1000.00	50.00	100.00
23	100.00	1000.00	50.00	100.00
24	100.00	1000.00	50.00	100.00
25	100.00	1000.00	50.00	100.00
26	100.00	1000.00	50.00	100.00
27	100.00	1000.00	50.00	100.00
28	100.00	1000.00	50.00	100.00
29	100.00	1000.00	50.00	100.00
30	100.00	1000.00	50.00	100.00
31	100.00	1000.00	50.00	100.00
32	100.00	1000.00	50.00	100.00
33	100.00	1000.00	50.00	100.00
34	100.00	1000.00	50.00	100.00
35	100.00	1000.00	50.00	100.00
36	100.00	1000.00	50.00	100.00
37	100.00	1000.00	50.00	100.00
38	100.00	1000.00	50.00	100.00
39	100.00	1000.00	50.00	100.00
40	100.00	1000.00	50.00	100.00
41	100.00	1000.00	50.00	100.00
42	100.00	1000.00	50.00	100.00
43	100.00	1000.00	50.00	100.00
44	100.00	1000.00	50.00	100.00
45	100.00	1000.00	50.00	100.00
46	100.00	1000.00	50.00	100.00
47	100.00	1000.00	50.00	100.00
48	100.00	1000.00	50.00	100.00
49	100.00	1000.00	50.00	100.00
50	100.00	1000.00	50.00	100.00
51	100.00	1000.00	50.00	100.00
52	100.00	1000.00	50.00	100.00
53	100.00	1000.00	50.00	100.00
54	100.00	1000.00	50.00	100.00
55	100.00	1000.00	50.00	100.00
56	100.00	1000.00	50.00	100.00
57	100.00	1000.00	50.00	100.00
58	100.00	1000.00	50.00	100.00
59	100.00	1000.00	50.00	100.00
60	100.00	1000.00	50.00	100.00
61	100.00	1000.00	50.00	100.00
62	100.00	1000.00	50.00	100.00
63	100.00	1000.00	50.00	100.00
64	100.00	1000.00	50.00	100.00
65	100.00	1000.00	50.00	100.00
66	100.00	1000.00	50.00	100.00
67	100.00	1000.00	50.00	100.00
68	100.00	1000.00	50.00	100.00
69	100.00	1000.00	50.00	100.00
70	100.00	1000.00	50.00	100.00
71	100.00	1000.00	50.00	100.00
72	100.00	1000.00	50.00	100.00
73	100.00	1000.00	50.00	100.00
74	100.00	1000.00	50.00	100.00
75	100.00	1000.00	50.00	100.00
76	100.00	1000.00	50.00	100.00
77	100.00	1000.00	50.00	100.00
78	100.00	1000.00	50.00	100.00
79	100.00	1000.00	50.00	100.00
80	100.00	1000.00	50.00	100.00
81	100.00	1000.00	50.00	100.00
82	100.00	1000.00	50.00	100.00
83	100.00	1000.00	50.00	100.00
84	100.00	1000.00	50.00	100.00
85	100.00	1000.00	50.00	100.00
86	100.00	1000.00	50.00	100.00
87	100.00	1000.00	50.00	100.00
88	100.00	1000.00	50.00	100.00
89	100.00	1000.00	50.00	100.00
90	100.00	1000.00	50.00	100.00
91	100.00	1000.00	50.00	100.00
92	100.00	1000.00	50.00	100.00
93	100.00	1000.00	50.00	100.00
94	100.00	1000.00	50.00	100.00
95	100.00	1000.00	50.00	100.00
96	100.00	1000.00	50.00	100.00
97	100.00	1000.00	50.00	100.00
98	100.00	1000.00	50.00	100.00
99	100.00	1000.00	50.00	100.00
100	100.00	1000.00	50.00	100.00

LEGEND

- | | |
|---|--|
| PROPERTY BOUNDARY LINE | EXISTING DRAIN STAKE |
| LOT LINES THIS PHASE | EXISTING CONCRETE MONUMENT |
| PREVIOUS RECORDED LOT LINES | ANGLE POINT |
| MEAS. SETBACK LINES | NEIGHBORHOOD LINE |
| 5' P.S.M. UTIL. EASEMENT ALONG R/W | |
| WETLANDS | |
|  |  EX. DRAIN
 EX. CONCRETE MONUMENT
 ANGLE POINT
 NEIGHBORHOOD LINE |

CERTIFICATE OF OWNERSHIP & DEDICATION

hurry early that we are the owners of the property above and described herein, which is located in the suburban jurisdiction of Hoboken, New Jersey, and that we hereby adopt this plan of subdivision with our first acreage and establish minimum building setback lines and dedicate all streets and easements to public use.

1000 11/11/11

L

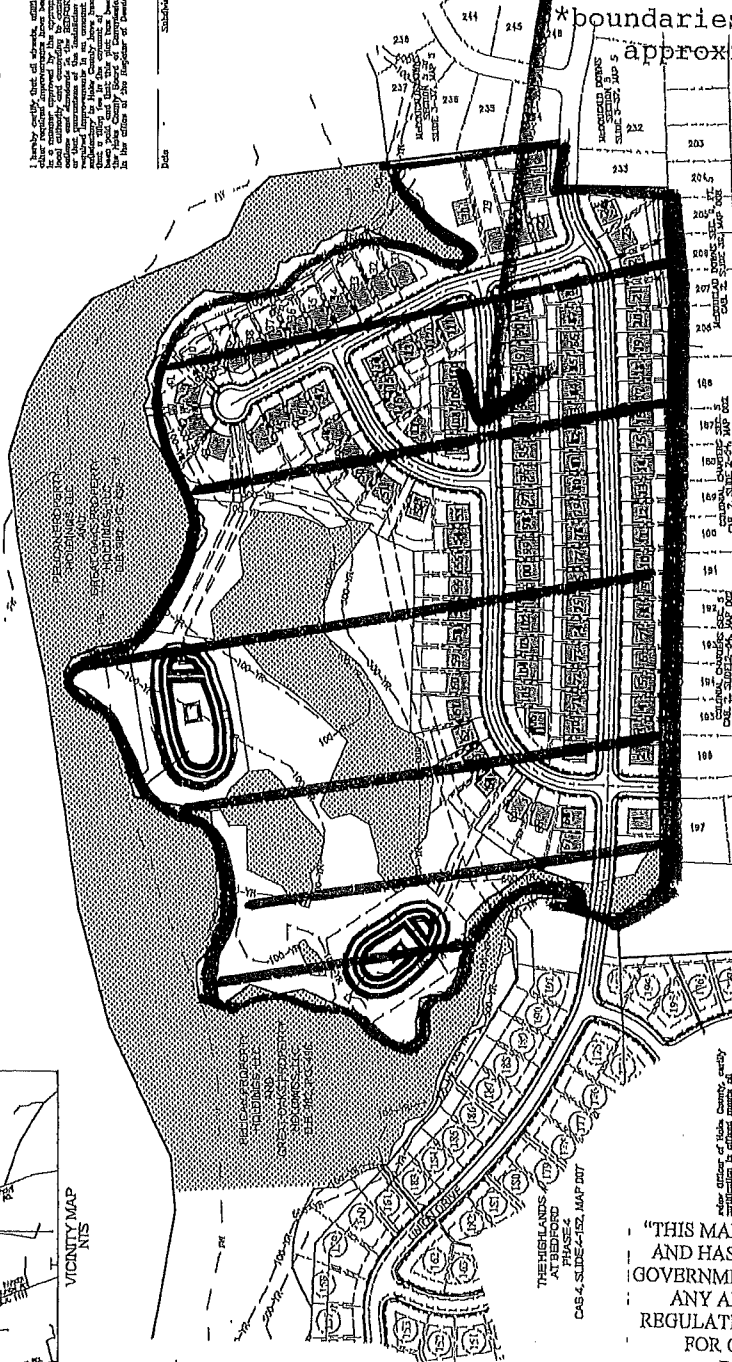
[illegible]

_____ Datum _____

_____ Späterem Administration _____

Annexed Land
(hatched area) *

*boundaries as approximate



New Office of Public Defense established

difficulties in effecting transfer of

Professor C. Müller

1

8

1	2	3	4	5	6	7	8	9	10	11	12	13	14	15	16	17	18	19	20	21	22	23	24	25	26	27	28	29	30	31	32	33	34	35	36	37	38	39	40	41	42	43	44	45	46	47	48	49	50	51	52	53	54	55	56	57	58	59	60	61	62	63	64	65	66	67	68	69	70	71	72	73	74	75	76	77	78	79	80	81	82	83	84	85	86	87	88	89	90	91	92	93	94	95	96	97	98	99	100	101	102	103	104	105	106	107	108	109	110	111	112	113	114	115	116	117	118	119	120	121	122	123	124	125	126	127	128	129	130	131	132	133	134	135	136	137	138	139	140	141	142	143	144	145	146	147	148	149	150	151	152	153	154	155	156	157	158	159	160	161	162	163	164	165	166	167	168	169	170	171	172	173	174	175	176	177	178	179	180	181	182	183	184	185	186	187	188	189	190	191	192	193	194	195	196	197	198	199	200	201	202	203	204	205	206	207	208	209	210	211	212	213	214	215	216	217	218	219	220	221	222	223	224	225	226	227	228	229	230	231	232	233	234	235	236	237	238	239	240	241	242	243	244	245	246	247	248	249	250	251	252	253	254	255	256	257	258	259	260	261	262	263	264	265	266	267	268	269	270	271	272	273	274	275	276	277	278	279	280	281	282	283	284	285	286	287	288	289	290	291	292	293	294	295	296	297	298	299	300	301	302	303	304	305	306	307	308	309	310	311	312	313	314	315	316	317	318	319	320	321	322	323	324	325	326	327	328	329	330	331	332	333	334	335	336	337	338	339	340	341	342	343	344	345	346	347	348	349	350	351	352	353	354	355	356	357	358	359	360	361	362	363	364	365	366	367	368	369	370	371	372	373	374	375	376	377	378	379	380	381	382	383	384	385	386	387	388	389	390	391	392	393	394	395	396	397	398	399	400	401	402	403	404	405	406	407	408	409	410	411	412	413	414	415	416	417	418	419	420	421	422	423	424	425	426	427	428	429	430	431	432	433	434	435	436	437	438	439	440	441	442	443	444	445	446	447	448	449	450	451	452	453	454	455	456	457	458	459	460	461	462	463	464	465	466
---	---	---	---	---	---	---	---	---	----	----	----	----	----	----	----	----	----	----	----	----	----	----	----	----	----	----	----	----	----	----	----	----	----	----	----	----	----	----	----	----	----	----	----	----	----	----	----	----	----	----	----	----	----	----	----	----	----	----	----	----	----	----	----	----	----	----	----	----	----	----	----	----	----	----	----	----	----	----	----	----	----	----	----	----	----	----	----	----	----	----	----	----	----	----	----	----	----	----	-----	-----	-----	-----	-----	-----	-----	-----	-----	-----	-----	-----	-----	-----	-----	-----	-----	-----	-----	-----	-----	-----	-----	-----	-----	-----	-----	-----	-----	-----	-----	-----	-----	-----	-----	-----	-----	-----	-----	-----	-----	-----	-----	-----	-----	-----	-----	-----	-----	-----	-----	-----	-----	-----	-----	-----	-----	-----	-----	-----	-----	-----	-----	-----	-----	-----	-----	-----	-----	-----	-----	-----	-----	-----	-----	-----	-----	-----	-----	-----	-----	-----	-----	-----	-----	-----	-----	-----	-----	-----	-----	-----	-----	-----	-----	-----	-----	-----	-----	-----	-----	-----	-----	-----	-----	-----	-----	-----	-----	-----	-----	-----	-----	-----	-----	-----	-----	-----	-----	-----	-----	-----	-----	-----	-----	-----	-----	-----	-----	-----	-----	-----	-----	-----	-----	-----	-----	-----	-----	-----	-----	-----	-----	-----	-----	-----	-----	-----	-----	-----	-----	-----	-----	-----	-----	-----	-----	-----	-----	-----	-----	-----	-----	-----	-----	-----	-----	-----	-----	-----	-----	-----	-----	-----	-----	-----	-----	-----	-----	-----	-----	-----	-----	-----	-----	-----	-----	-----	-----	-----	-----	-----	-----	-----	-----	-----	-----	-----	-----	-----	-----	-----	-----	-----	-----	-----	-----	-----	-----	-----	-----	-----	-----	-----	-----	-----	-----	-----	-----	-----	-----	-----	-----	-----	-----	-----	-----	-----	-----	-----	-----	-----	-----	-----	-----	-----	-----	-----	-----	-----	-----	-----	-----	-----	-----	-----	-----	-----	-----	-----	-----	-----	-----	-----	-----	-----	-----	-----	-----	-----	-----	-----	-----	-----	-----	-----	-----	-----	-----	-----	-----	-----	-----	-----	-----	-----	-----	-----	-----	-----	-----	-----	-----	-----	-----	-----	-----	-----	-----	-----	-----	-----	-----	-----	-----	-----	-----	-----	-----	-----	-----	-----	-----	-----	-----	-----	-----	-----	-----	-----	-----	-----	-----	-----	-----	-----	-----	-----	-----	-----	-----	-----	-----	-----	-----	-----	-----	-----	-----	-----	-----	-----	-----	-----	-----	-----	-----	-----	-----	-----	-----	-----	-----	-----	-----	-----	-----	-----	-----	-----	-----	-----	-----	-----	-----	-----	-----	-----	-----	-----	-----	-----	-----	-----	-----	-----	-----

[illegible]

34	4114	577	42	04507
----	------	-----	----	-------

1	1	1
2	2	2
3	3	3
4	4	4
5	5	5
6	6	6
7	7	7
8	8	8
9	9	9
10	10	10
11	11	11
12	12	12
13	13	13
14	14	14
15	15	15
16	16	16
17	17	17
18	18	18
19	19	19
20	20	20
21	21	21
22	22	22
23	23	23
24	24	24
25	25	25
26	26	26
27	27	27
28	28	28
29	29	29
30	30	30
31	31	31
32	32	32
33	33	33
34	34	34
35	35	35
36	36	36
37	37	37
38	38	38
39	39	39
40	40	40
41	41	41
42	42	42
43	43	43
44	44	44
45	45	45
46	46	46
47	47	47
48	48	48
49	49	49
50	50	50
51	51	51
52	52	52
53	53	53
54	54	54
55	55	55
56	56	56
57	57	57
58	58	58
59	59	59
60	60	60
61	61	61
62	62	62
63	63	63
64	64	64
65	65	65
66	66	66
67	67	67
68	68	68
69	69	69
70	70	70
71	71	71
72	72	72
73	73	73
74	74	74
75	75	75
76	76	76
77	77	77
78	78	78
79	79	79
80	80	80
81	81	81
82	82	82
83	83	83
84	84	84
85	85	85
86	86	86
87	87	87
88	88	88
89	89	89
90	90	90
91	91	91
92	92	92
93	93	93
94	94	94
95	95	95
96	96	96
97	97	97
98	98	98
99	99	99
100	100	100

[illegible]

15th	15th	15th
------	------	------

1	235	557 37 57857
---	-----	--------------

2	7/13/2017	7/13/2017
---	-----------	-----------

1	2005-15-00127	1
---	---------------	---

23.05	25.05	27.05
-------	-------	-------

7134	505 SC TR317	0
------	--------------	---

[illegible]

1	2	3	4	5	6	7	8	9	10	11	12	13	14	15	16	17	18	19	20	21	22	23	24	25	26	27	28	29	30	31	32	33	34	35	36	37	38	39	40	41	42	43	44	45	46	47	48	49	50	51	52	53	54	55	56	57	58	59	60	61	62	63	64	65	66	67	68	69	70	71	72	73	74	75	76	77	78	79	80	81	82	83	84	85	86	87	88	89	90	91	92	93	94	95	96	97	98	99	100
---	---	---	---	---	---	---	---	---	----	----	----	----	----	----	----	----	----	----	----	----	----	----	----	----	----	----	----	----	----	----	----	----	----	----	----	----	----	----	----	----	----	----	----	----	----	----	----	----	----	----	----	----	----	----	----	----	----	----	----	----	----	----	----	----	----	----	----	----	----	----	----	----	----	----	----	----	----	----	----	----	----	----	----	----	----	----	----	----	----	----	----	----	----	----	----	----	----	----	-----

2	1000000	1000000	1000000
---	---------	---------	---------

"THIS MAP MAY NOT BE A CERTIFIED SURVEY AND HAS NOT BEEN REVIEWED BY A LOCAL GOVERNMENT AGENCY FOR COMPLIANCE WITH ANY APPLICABLE LAND DEVELOPMENT REGULATIONS AND HAS NOT BEEN REVIEWED FOR COMPLIANCE WITH RECORDING REQUIREMENTS FOR PLATS."